

MERRI-BEK PLANNING SCHEME - LOCAL PROVISION AMENDMENT C236mbek

WESTMEADOWS

GLADSTONE
PARK

HUME CITY

TULLAMARINE

BRIMBANK CITY

AIRPORT
WEST

MOONEE
VALLEY CITY STRATHMORE
HEIGHTS

GLENROY

DCPO2

GOWANBRAE

TULLAMARINE
FREEWAY

WESTERN RING ROAD

MELROSE
WARWICK PLACE AVENUE
MALVERN COVENTRY
LEICESTER SQUARE STREET

IRIS COURT
BLUEBELL CRESCENT
CLOVER COURT
DAFFODIL COURT
LILAC NEWS
RUTHBERGLEN
LAUDER COURT
PRIMROSE OAK COURT
ROSE COURT
BALDERAJE COURT
LANARK WAY
PRIMULA BOULEVARD
HANNAH PASCOE DRIVE
ADELAIDE BOULEVARD
BALEYS CIRCLE
SEGGSAN DRIVE
BIRK COURT
VANDERLOO ROAD
MARRIGOLD CRESCENT
ALDER COURT

LEGEND
DCPO2 - Development Contributions Plan Overlay - Schedule 2

Municipal Boundary

Disclaimer
This publication may be of assistance to you but the State of Victoria and its employees do not guarantee that the publication is without flaw of any kind or is wholly appropriate for your particular purposes and therefore disclaims all liability for any error, loss or other consequence which may arise from you relying on any information in this publication.

© The State of Victoria Department of Transport and Planning 2025



0 225 450
Meters

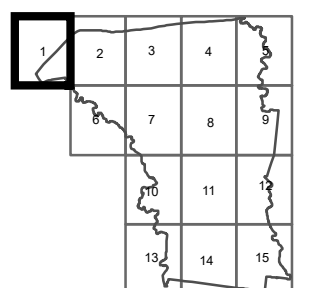
Australian Map Grid Zone 55

Planning Group
Print Date: 14/04/2025
Amendment Version: 1

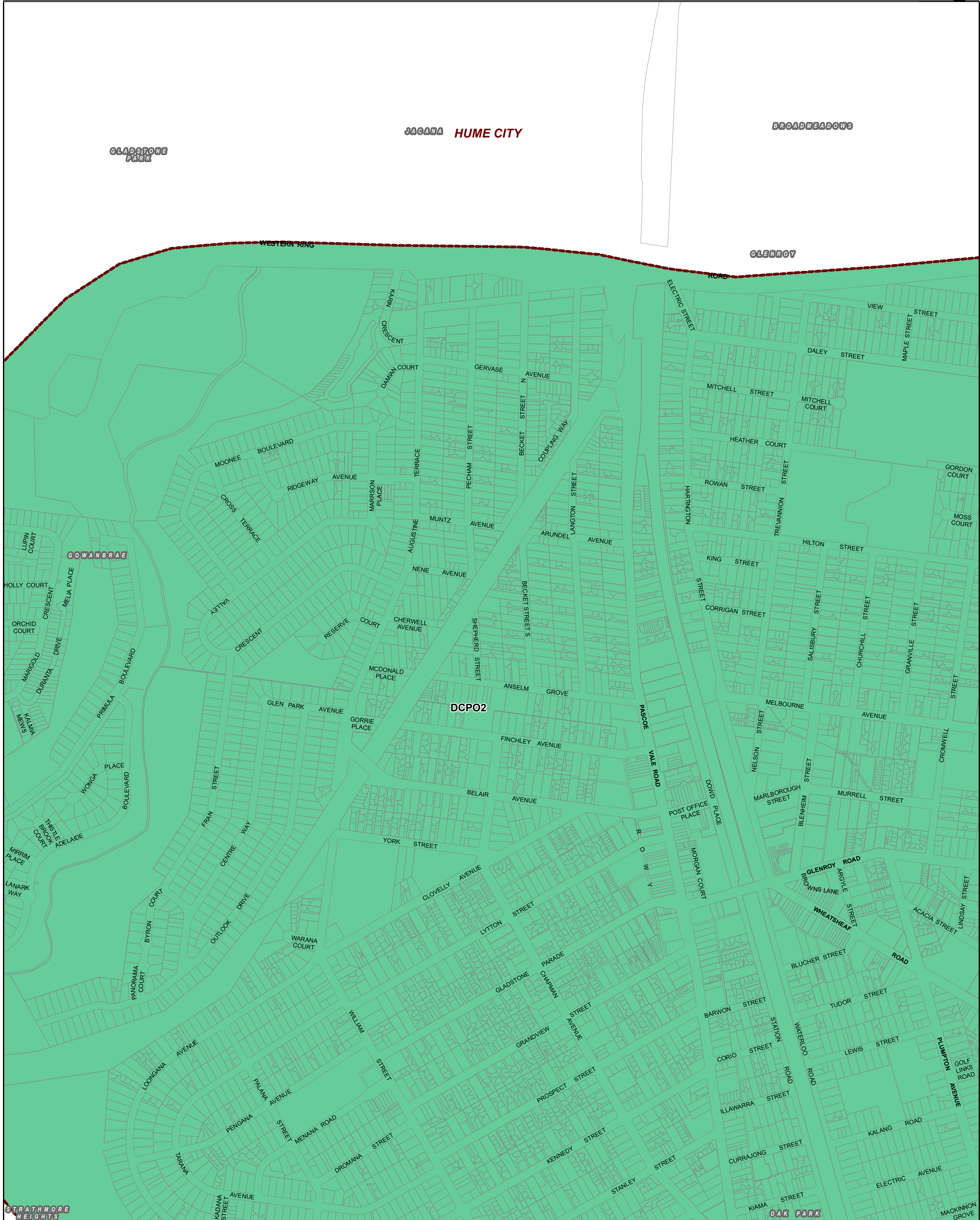


Department of Transport and Planning

INDEX TO ADJOINING SCHEME MAPS



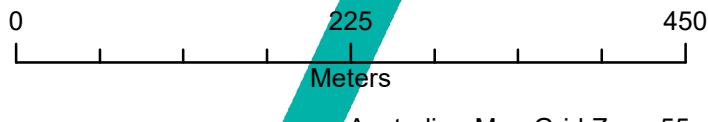
MERRI-BEK PLANNING SCHEME - LOCAL PROVISION AMENDMENT C236mbek



LEGEND
 DCPO2 - Development Contributions Plan Overlay - Schedule 2

Municipal Boundary

Disclaimer
 This publication may be of assistance to you but the State of Victoria and its employees do not guarantee that the publication is without flaw of any kind or is wholly appropriate for your particular purposes and therefore disclaims all liability for any error, loss or other consequence which may arise from you relying on any information in this publication.
 © The State of Victoria Department of Transport and Planning 2025

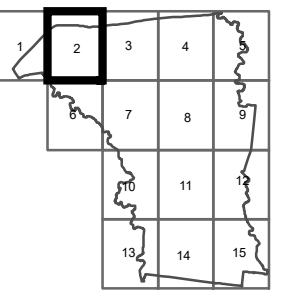


Planning Group
 Print Date: 14/04/2025
 Amendment Version: 1



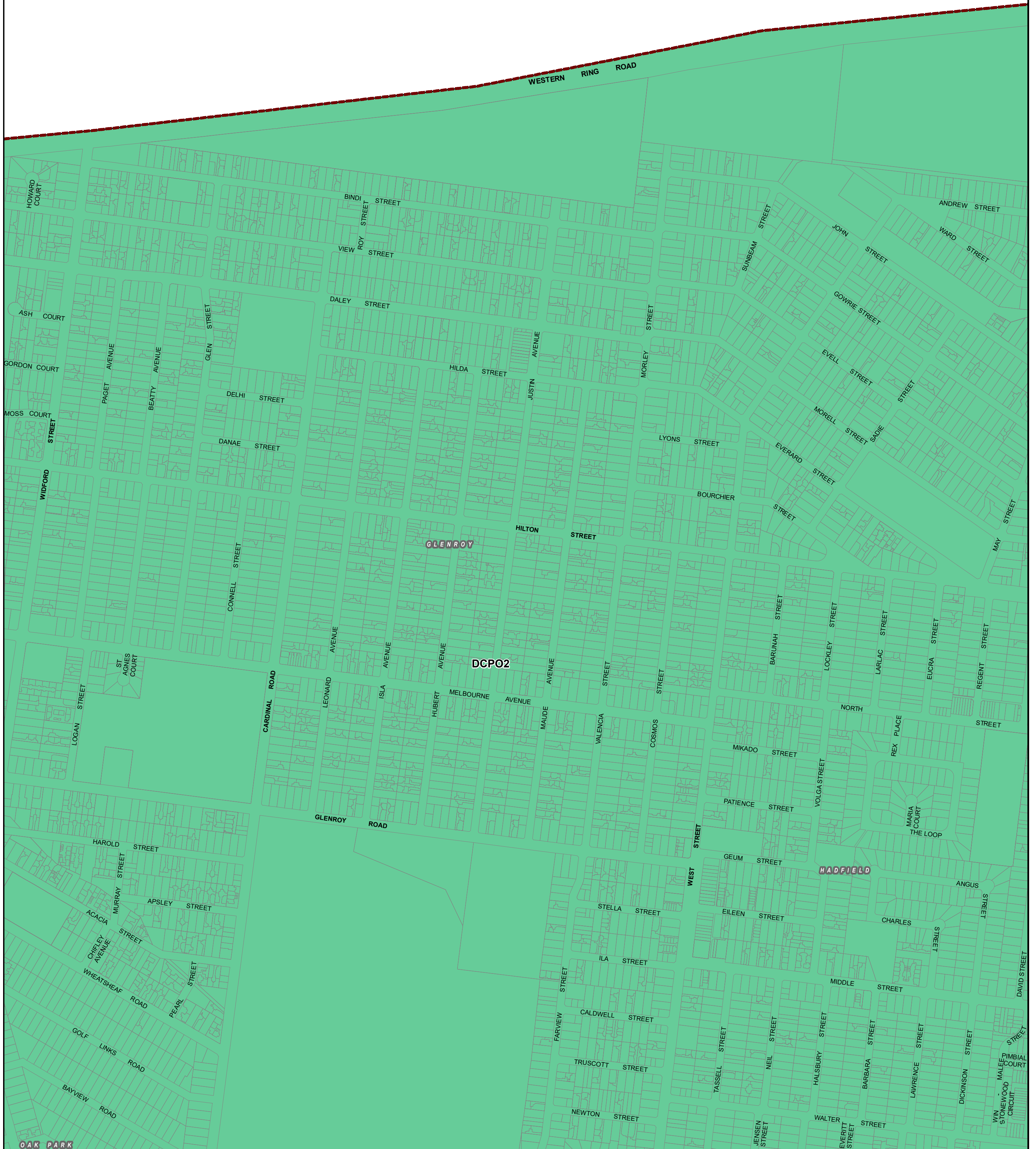
Department of Transport and Planning

INDEX TO ADJOINING SCHEME MAPS



BROADMEADOWS

HUME CITY



LEGEND
 DCPO2 - Development Contributions Plan Overlay - Schedule 2

Municipal Boundary

Disclaimer
 This publication may be of assistance to you but the State of Victoria and its employees do not guarantee that the publication is without flaw of any kind or is wholly appropriate for your particular purposes and therefore disclaims all liability for any error, loss or other consequence which may arise from you relying on any information in this publication.

© The State of Victoria Department of Transport and Planning 2025



0 225 450
 Meters

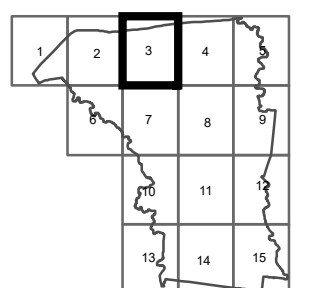
Australian Map Grid Zone 55

Planning Group
 Print Date: 14/04/2025
 Amendment Version: 1



Department of Transport and Planning

INDEX TO ADJOINING SCHEME MAPS



MERRI-BEK PLANNING SCHEME - LOCAL PROVISION AMENDMENT C236mbek

CAMPBELLFIELD

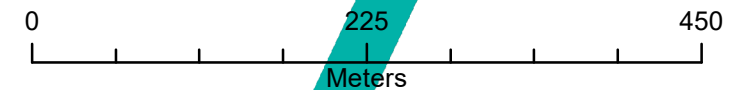


LEGEND
 DCPO2 - Development Contributions Plan Overlay - Schedule 2

Municipal Boundary

Disclaimer
 This publication may be of assistance to you but the State of Victoria and its employees do not guarantee that the publication is without flaw of any kind or is wholly appropriate for your particular purposes and therefore disclaims all liability for any error, loss or other consequence which may arise from you relying on any information in this publication.

© The State of Victoria Department of Transport and Planning 2025



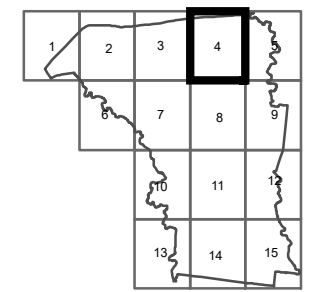
Australian Map Grid Zone 55

Planning Group
 Print Date: 14/04/2025
 Amendment Version: 1

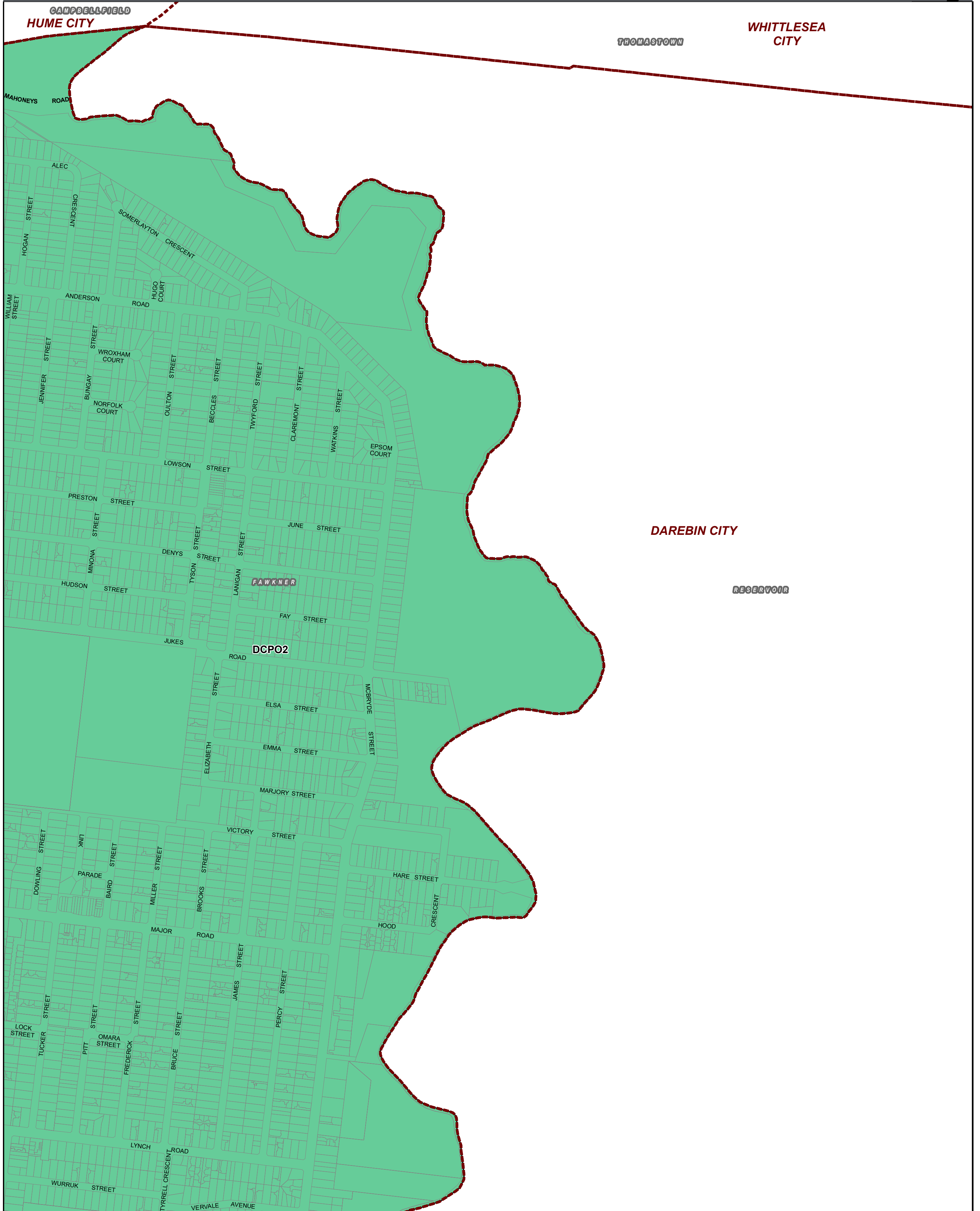


Department of Transport and Planning

INDEX TO ADJOINING SCHEME MAPS



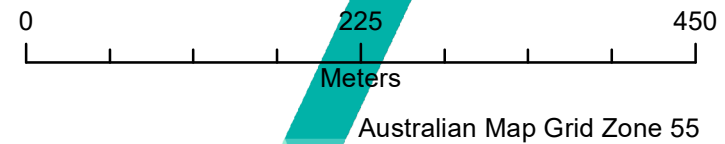
MERRI-BEK PLANNING SCHEME - LOCAL PROVISION AMENDMENT C236mbek



LEGEND
 DCPO2 - Development Contributions Plan Overlay - Schedule 2

Municipal Boundary

Disclaimer
 This publication may be of assistance to you but the State of Victoria and its employees do not guarantee that the publication is without flaw of any kind or is wholly appropriate for your particular purposes and therefore disclaims all liability for any error, loss or other consequence which may arise from you relying on any information in this publication.
 © The State of Victoria Department of Transport and Planning 2025

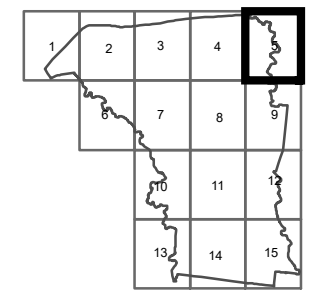


Planning Group
 Print Date: 14/04/2025
 Amendment Version: 1

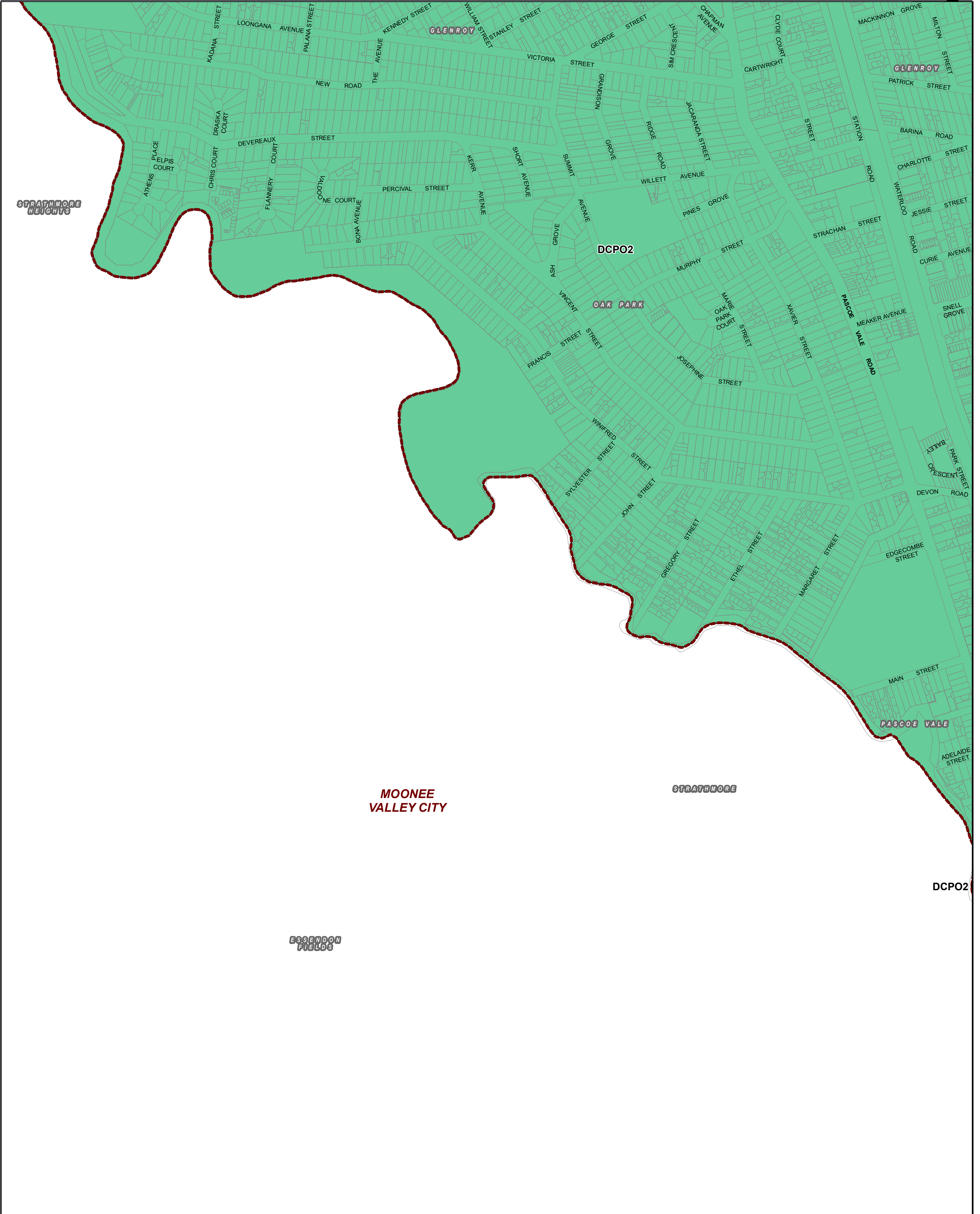


Department of Transport and Planning

INDEX TO ADJOINING SCHEME MAPS



MERRI-BEK PLANNING SCHEME - LOCAL PROVISION AMENDMENT C236mbek



LEGEND

- DCPO2 - Development Contributions Plan Overlay - Schedule 2
- Municipal Boundary

Disclaimer
This publication may be of assistance to you but the State of Victoria and its employees do not guarantee that the publication is without flaw of any kind or is wholly appropriate for your particular purposes and therefore disclaims all liability for any error, loss or other consequence which may arise from you relying on any information in this publication.

© The State of Victoria Department of Transport and Planning 2025

0 225 450 Meters
Australian Map Grid Zone 55

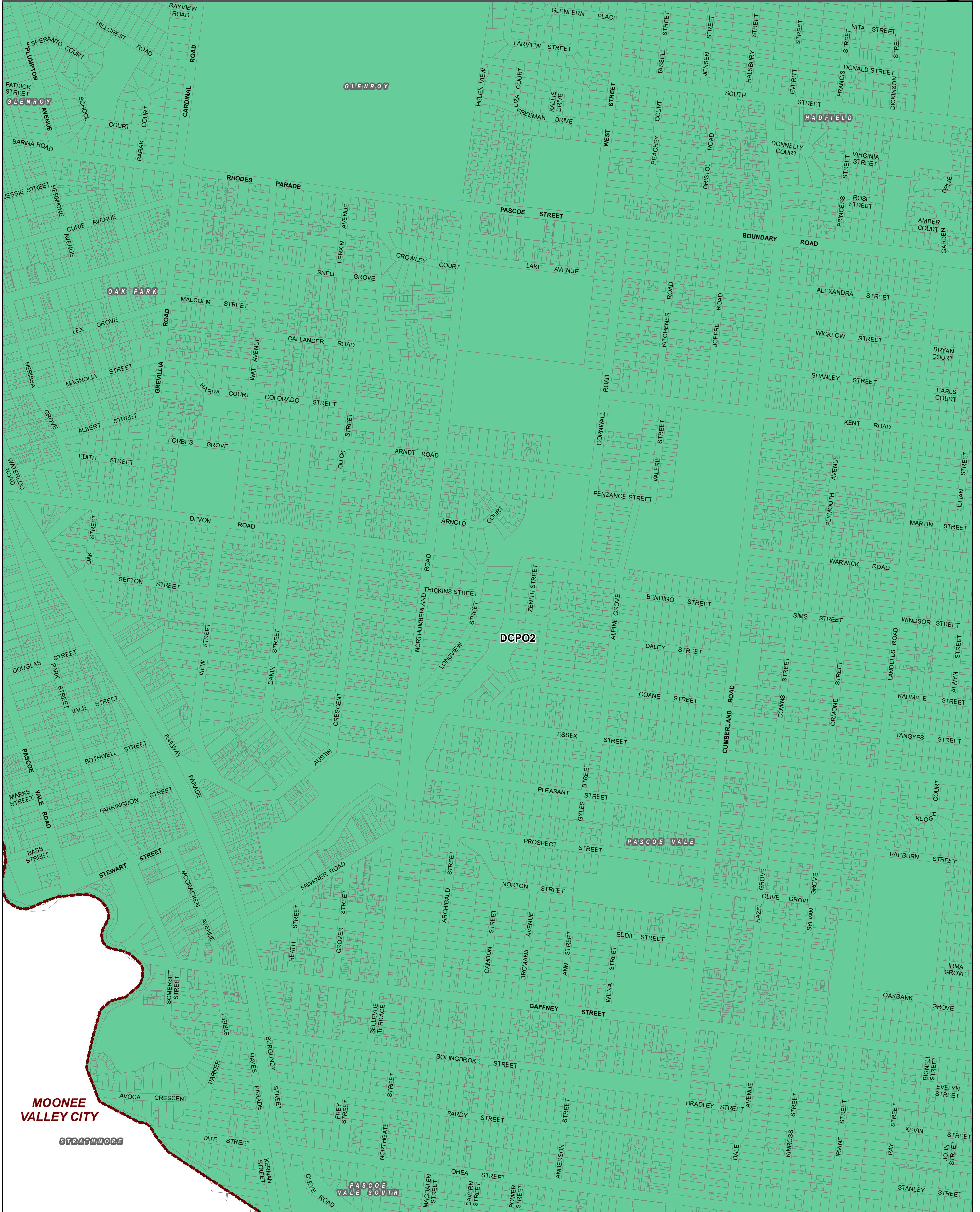
Planning Group
Print Date: 14/04/2025
Amendment Version: 1

VICTORIA State Government
Department of Transport and Planning

INDEX TO ADJOINING SCHEME MAPS

1	2	3	4
5	6	7	8
9	10	11	12
13	14	15	

MERRI-BEK PLANNING SCHEME - LOCAL PROVISION AMENDMENT C236mbek

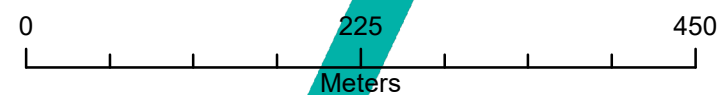


LEGEND
 DCPO2 - Development Contributions Plan Overlay - Schedule 2

Municipal Boundary

Disclaimer
 This publication may be of assistance to you but the State of Victoria and its employees do not guarantee that the publication is without flaw of any kind or is wholly appropriate for your particular purposes and therefore disclaims all liability for any error, loss or other consequence which may arise from you relying on any information in this publication.

© The State of Victoria Department of Transport and Planning 2025



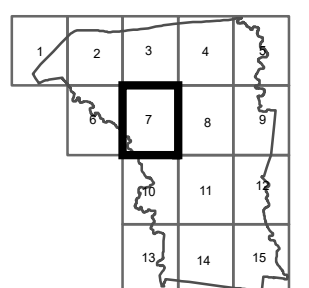
Australian Map Grid Zone 55

Planning Group
 Print Date: 14/04/2025
 Amendment Version: 1




Department of Transport and Planning

INDEX TO ADJOINING SCHEME MAPS



MERRI-BEK PLANNING SCHEME - LOCAL PROVISION AMENDMENT C236mbek



LEGEND
 DCPO2 - Development Contributions Plan Overlay - Schedule 2

Municipal Boundary

Disclaimer
 This publication may be of assistance to you but the State of Victoria and its employees do not guarantee that the publication is without flaw of any kind or is wholly appropriate for your particular purposes and therefore disclaims all liability for any error, loss or other consequence which may arise from you relying on any information in this publication.

© The State of Victoria Department of Transport and Planning 2025



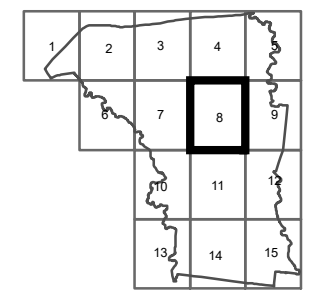
Australian Map Grid Zone 55

Planning Group
 Print Date: 14/04/2025
 Amendment Version: 1



Department of Transport and Planning

INDEX TO ADJOINING SCHEME MAPS



MERRI-BEK PLANNING SCHEME - LOCAL PROVISION AMENDMENT C236mbek

PASCOE VALE



LEGEND
 DCPO2 - Development Contributions Plan Overlay - Schedule 2

Municipal Boundary

Disclaimer
 This publication may be of assistance to you but the State of Victoria and its employees do not guarantee that the publication is without flaw of any kind or is wholly appropriate for your particular purposes and therefore disclaims all liability for any error, loss or other consequence which may arise from you relying on any information in this publication.

© The State of Victoria Department of Transport and Planning 2025



0 225 450
 Meters

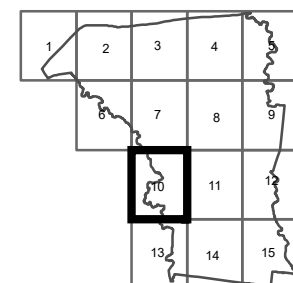
Australian Map Grid Zone 55

Planning Group
 Print Date: 14/04/2025
 Amendment Version: 1




Department of Transport and Planning

INDEX TO ADJOINING SCHEME MAPS



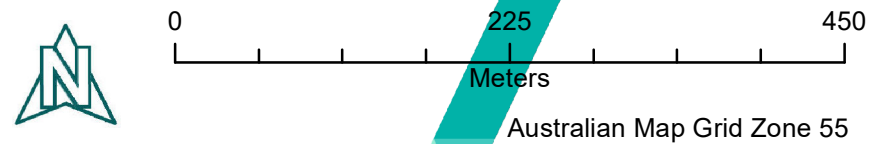
MERRI-BEK PLANNING SCHEME - LOCAL PROVISION AMENDMENT C236mbek



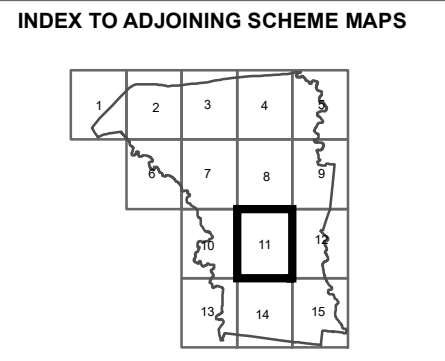
- LEGEND**
- DCPO2 - Development Contributions Plan Overlay - Schedule 2
 - Municipal Boundary

Disclaimer
This publication may be of assistance to you but the State of Victoria and its employees do not guarantee that the publication is without flaw of any kind or is wholly appropriate for your particular purposes and therefore disclaims all liability for any error, loss or other consequence which may arise from you relying on any information in this publication.


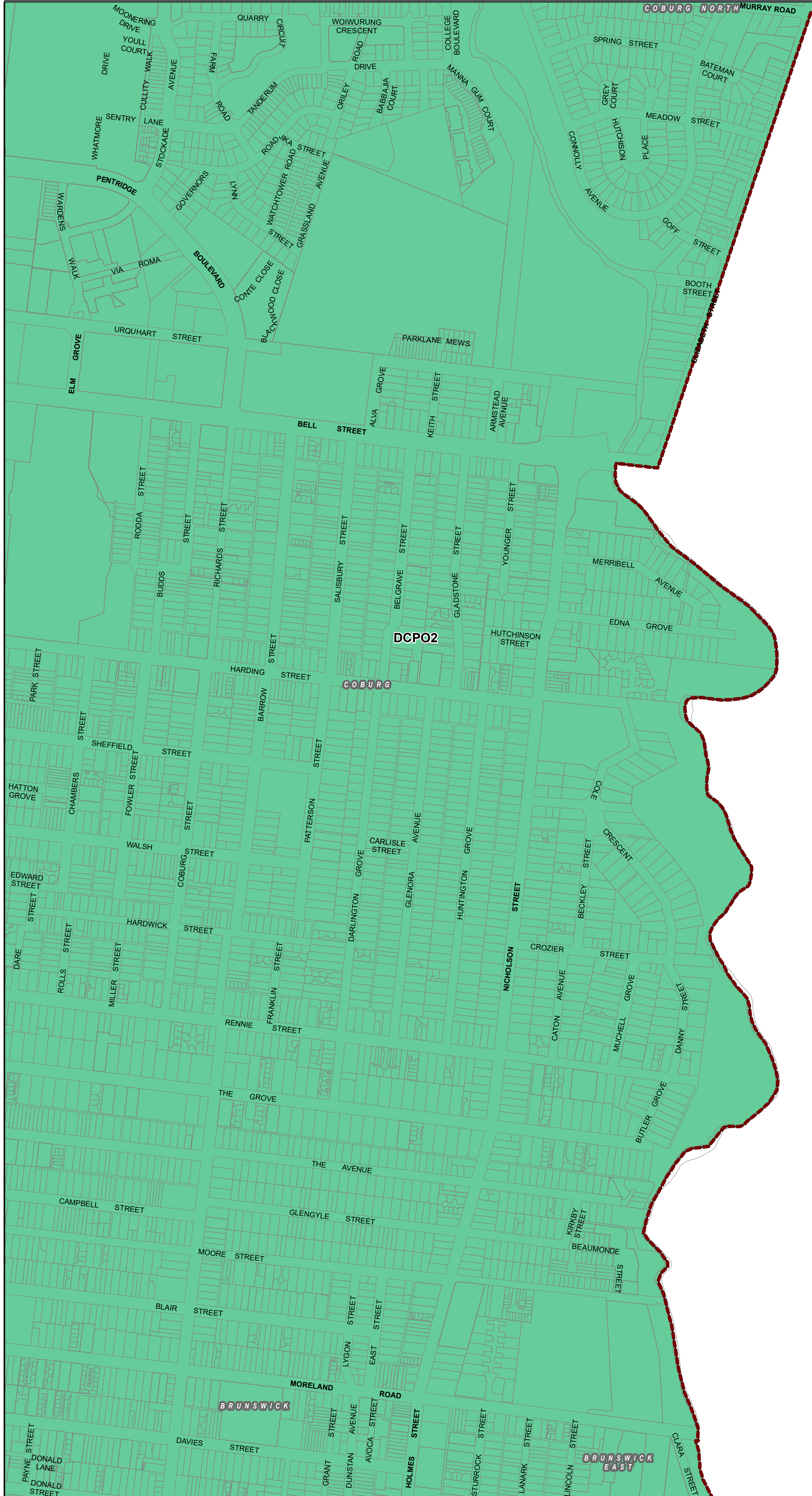
© The State of Victoria Department of Transport and Planning 2025



Planning Group
Print Date: 14/04/2025
Amendment Version: 1



MERRI-BEK PLANNING SCHEME - LOCAL PROVISION AMENDMENT C236mbek

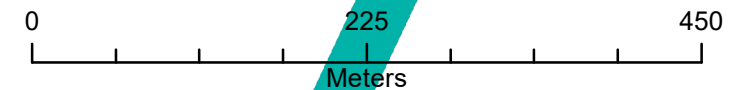


LEGEND
 DCPO2 - Development Contributions Plan Overlay - Schedule 2

Municipal Boundary

Disclaimer
 This publication may be of assistance to you but the State of Victoria and its employees do not guarantee that the publication is without flaw of any kind or is wholly appropriate for your particular purposes and therefore disclaims all liability for any error, loss or other consequence which may arise from you relying on any information in this publication.

© The State of Victoria Department of Transport and Planning 2025



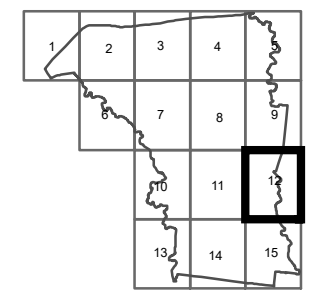
Australian Map Grid Zone 55

Planning Group
 Print Date: 14/04/2025
 Amendment Version: 1

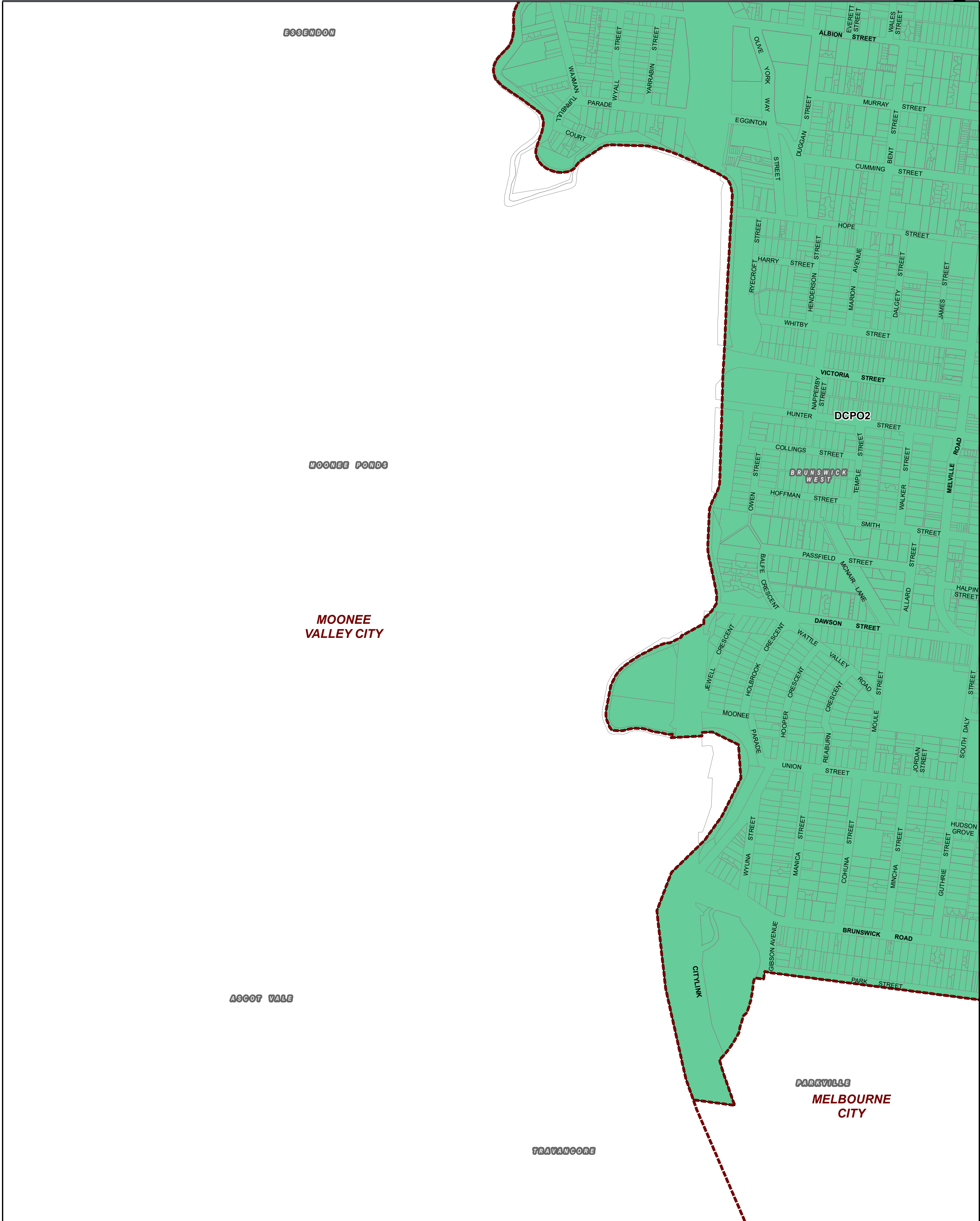


Department of Transport and Planning

INDEX TO ADJOINING SCHEME MAPS



MERRI-BEK PLANNING SCHEME - LOCAL PROVISION AMENDMENT C236mbek



LEGEND
 DCPO2 - Development Contributions Plan Overlay - Schedule 2

Municipal Boundary

Disclaimer
 This publication may be of assistance to you but the State of Victoria and its employees do not guarantee that the publication is without flaw of any kind or is wholly appropriate for your particular purposes and therefore disclaims all liability for any error, loss or other consequence which may arise from you relying on any information in this publication.

© The State of Victoria Department of Transport and Planning 2025



0 225 450
 Meters

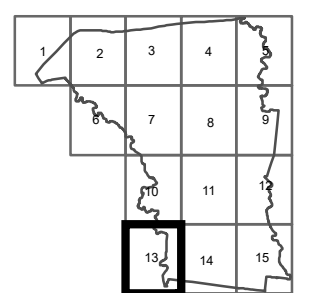
Australian Map Grid Zone 55

Planning Group
 Print Date: 14/04/2025
 Amendment Version: 1




Department of Transport and Planning

INDEX TO ADJOINING SCHEME MAPS



MERRI-BEK PLANNING SCHEME - LOCAL PROVISION AMENDMENT C236mbek



LEGEND

- DCPO2 - Development Contributions Plan Overlay - Schedule 2
- Municipal Boundary

Disclaimer
This publication may be of assistance to you but the State of Victoria and its employees do not guarantee that the publication is without flaw of any kind or is wholly appropriate for your particular purposes and therefore disclaims all liability for any error, loss or other consequence which may arise from you relying on any information in this publication.

© The State of Victoria Department of Transport and Planning 2025

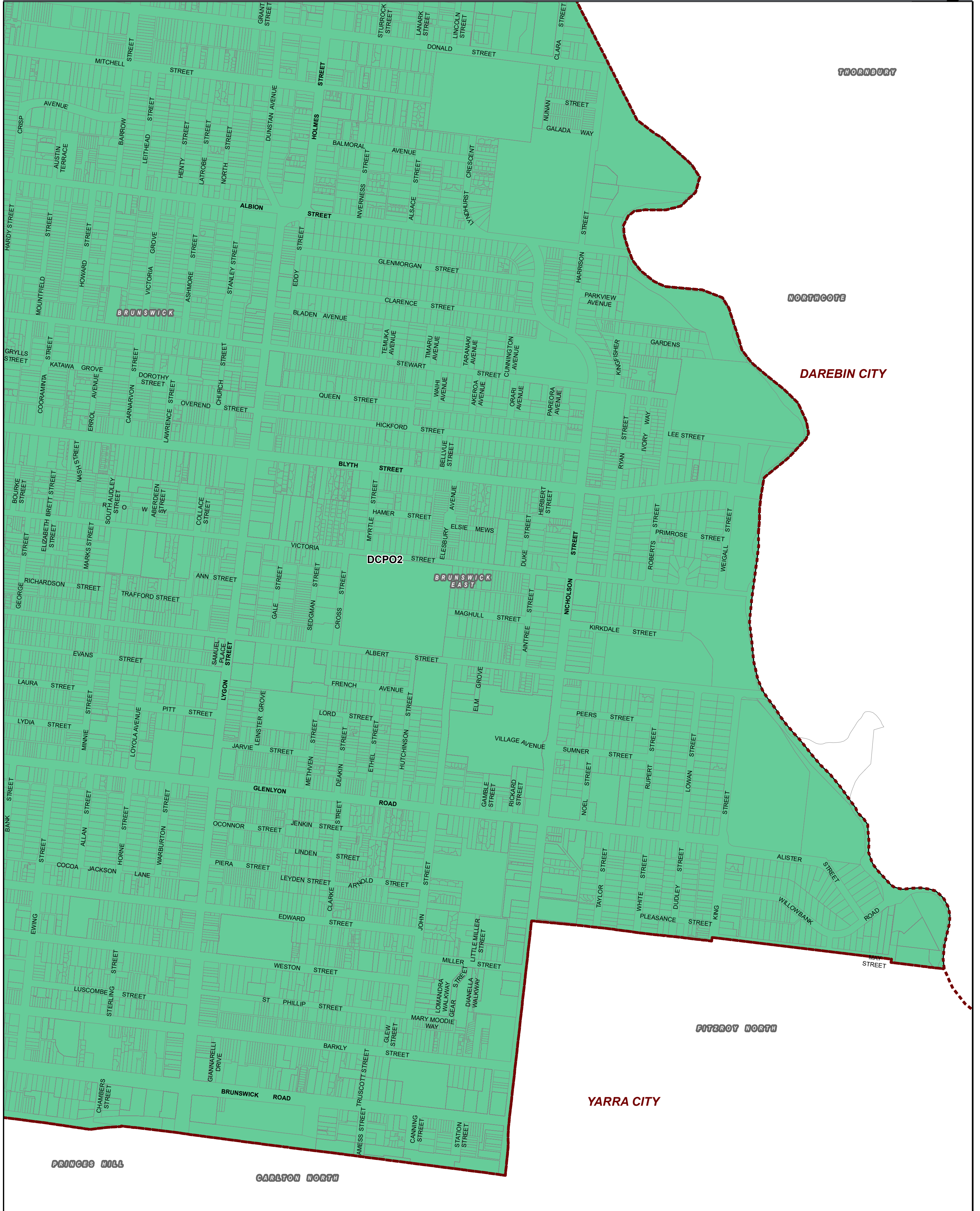
0 225 450
Meters
Australian Map Grid Zone 55

Planning Group
Print Date: 14/04/2025
Amendment Version: 1

VICTORIA
State Government
Department of Transport and Planning

INDEX TO ADJOINING SCHEME MAPS

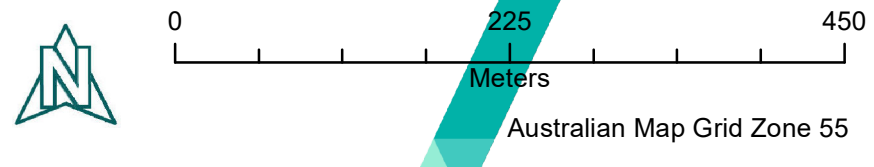
MERRI-BEK PLANNING SCHEME - LOCAL PROVISION AMENDMENT C236mbek



LEGEND
 DCPO2 - Development Contributions Plan Overlay - Schedule 2

Municipal Boundary

Disclaimer
 This publication may be of assistance to you but the State of Victoria and its employees do not guarantee that the publication is without flaw of any kind or is wholly appropriate for your particular purposes and therefore disclaims all liability for any error, loss or other consequence which may arise from you relying on any information in this publication.
 © The State of Victoria Department of Transport and Planning 2025



Planning Group
 Print Date: 14/04/2025
 Amendment Version: 1



Department of Transport and Planning

INDEX TO ADJOINING SCHEME MAPS

