


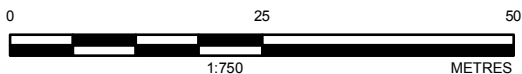


# FIGURES





- LEGEND
- Property (with Street Number)
  - MILS Boundary



NOTE(S)  
1. MILS BOUNDARIES PROVIDED BY MCC

REFERENCE(S)  
1. AERIAL - NEARMAP 2016-12-23  
2. ROADS - DELWP 2017

CLIENT  
MORELAND CITY COUNCIL

PROJECT  
AMENDMENT C164 – BRUNSWICK MORELAND INDUSTRIAL  
LAND STRATEGY (MILS) REZONINGS

TITLE  
MILS NO. 29 - CURRENT (DEC 2016) AERIAL PHOTOGRAPH

CONSULTANT



YYYY-MM-DD 2017-03-27

DESIGNED -

PREPARED SHA

REVIEWED IMK

APPROVED IMK

PROJECT NO.  
1772122

CONTROL  
001

REV.  
0

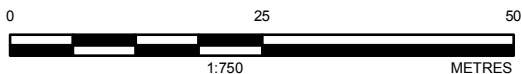
FIGURE  
1-1





LEGEND

- Property (with Street Number)
- MILS Boundary



NOTE(S)  
1. MILS BOUNDARIES PROVIDED BY MCC

REFERENCE(S)  
1. AERIAL - NEARMAP 2016-12-23  
2. ROADS - DELWP 2017

CLIENT  
MORELAND CITY COUNCIL

PROJECT  
AMENDMENT C164 – BRUNSWICK MORELAND INDUSTRIAL  
LAND STRATEGY (MILS) REZONINGS

TITLE  
MILS NO. 30 - CURRENT (DEC 2016) AERIAL PHOTOGRAPH

CONSULTANT



YYYY-MM-DD 2017-03-27

DESIGNED -

PREPARED SHA

REVIEWED IMK

APPROVED IMK

PROJECT NO.  
1772122

CONTROL  
001

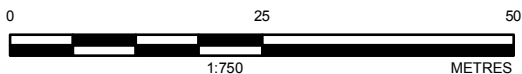
REV.  
0

FIGURE  
1-2





- LEGEND
- Property (with Street Number)
  - MILS Boundary



NOTE(S)  
1. MILS BOUNDARIES PROVIDED BY MCC

REFERENCE(S)  
1. AERIAL - NEARMAP 2016-12-23  
2. ROADS - DELWP 2017

CLIENT  
MORELAND CITY COUNCIL

PROJECT  
AMENDMENT C164 – BRUNSWICK MORELAND INDUSTRIAL  
LAND STRATEGY (MILS) REZONINGS

TITLE  
MILS NO. 39 - CURRENT (DEC 2016) AERIAL PHOTOGRAPH

CONSULTANT



YYYY-MM-DD 2017-03-27

DESIGNED -

PREPARED SHA

REVIEWED IMK

APPROVED IMK

PROJECT NO.  
1772122

CONTROL  
001

REV.  
0

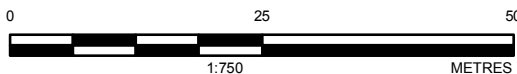
FIGURE  
1-3





LEGEND

- Property (with Street Number)
- MILS Boundary



NOTE(S)  
1. MILS BOUNDARIES PROVIDED BY MCC

REFERENCE(S)  
1. AERIAL - NEARMAP 2016-12-23  
2. ROADS - DELWP 2017

CLIENT  
MORELAND CITY COUNCIL

PROJECT  
AMENDMENT C164 – BRUNSWICK MORELAND INDUSTRIAL  
LAND STRATEGY (MILS) REZONINGS

TITLE  
**MILS NO. 41 - CURRENT (DEC 2016) AERIAL PHOTOGRAPH**

CONSULTANT



YYYY-MM-DD 2017-03-27

DESIGNED -

PREPARED SHA

REVIEWED IMK

APPROVED IMK

PROJECT NO.  
1772122

CONTROL  
001

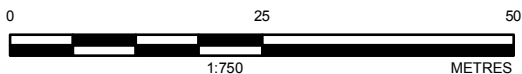
REV.  
0

FIGURE  
1-4





- LEGEND
- Property (with Street Number)
  - MILS Boundary



NOTE(S)  
1. MILS BOUNDARIES PROVIDED BY MCC

REFERENCE(S)  
1. AERIAL - NEARMAP 2016-12-23  
2. ROADS - DELWP 2017

CLIENT  
MORELAND CITY COUNCIL

PROJECT  
AMENDMENT C164 – BRUNSWICK MORELAND INDUSTRIAL  
LAND STRATEGY (MILS) REZONINGS

TITLE  
MILS NO. 42 - CURRENT (DEC 2016) AERIAL PHOTOGRAPH

CONSULTANT



YYYY-MM-DD 2017-03-27

DESIGNED -

PREPARED SHA

REVIEWED IMK

APPROVED IMK

PROJECT NO.  
1772122

CONTROL  
001

REV.  
0

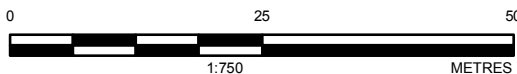
FIGURE  
1-5





LEGEND

- Property (with Street Number)
- MILS Boundary



NOTE(S)  
1. MILS BOUNDARIES PROVIDED BY MCC

REFERENCE(S)  
1. AERIAL - NEARMAP 2016-12-23  
2. ROADS - DELWP 2017

CLIENT  
MORELAND CITY COUNCIL

PROJECT  
AMENDMENT C164 – BRUNSWICK MORELAND INDUSTRIAL  
LAND STRATEGY (MILS) REZONINGS

TITLE  
MILS NO. 43 - CURRENT (DEC 2016) AERIAL PHOTOGRAPH

CONSULTANT



YYYY-MM-DD 2017-03-27

DESIGNED -

PREPARED SHA

REVIEWED IMK

APPROVED IMK

PROJECT NO.  
1772122

CONTROL  
001

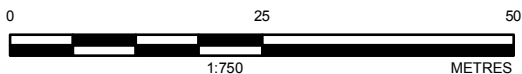
REV.  
0

FIGURE  
1-6





- LEGEND
- Property (with Street Number)
  - MILS Boundary



NOTE(S)  
1. MILS BOUNDARIES PROVIDED BY MCC

REFERENCE(S)  
1. AERIAL - NEARMAP 2016-12-23  
2. ROADS - DELWP 2017

CLIENT  
MORELAND CITY COUNCIL

PROJECT  
AMENDMENT C164 – BRUNSWICK MORELAND INDUSTRIAL  
LAND STRATEGY (MILS) REZONINGS

TITLE  
MILS NO. 44 - CURRENT (DEC 2016) AERIAL PHOTOGRAPH

CONSULTANT



YYYY-MM-DD 2017-03-27

DESIGNED -

PREPARED SHA

REVIEWED IMK

APPROVED IMK

PROJECT NO.  
1772122

CONTROL  
001

REV.  
0

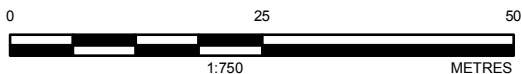
FIGURE  
1-7





LEGEND

- Property (with Street Number)
- MILS Boundary



NOTE(S)  
1. MILS BOUNDARIES PROVIDED BY MCC

REFERENCE(S)  
1. AERIAL - NEARMAP 2016-12-23  
2. ROADS - DELWP 2017

CLIENT  
MORELAND CITY COUNCIL

PROJECT  
AMENDMENT C164 – BRUNSWICK MORELAND INDUSTRIAL  
LAND STRATEGY (MILS) REZONINGS

TITLE  
MILS NO. 45 - CURRENT (DEC 2016) AERIAL PHOTOGRAPH

CONSULTANT



YYYY-MM-DD 2017-03-27

DESIGNED -

PREPARED SHA

REVIEWED IMK

APPROVED IMK

PROJECT NO.  
1772122

CONTROL  
001

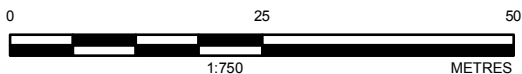
REV.  
0

FIGURE  
1-8





- LEGEND
- Property (with Street Number)
  - MILS Boundary



NOTE(S)  
1. MILS BOUNDARIES PROVIDED BY MCC

REFERENCE(S)  
1. AERIAL - NEARMAP 2016-12-23  
2. ROADS - DELWP 2017

CLIENT  
MORELAND CITY COUNCIL

PROJECT  
AMENDMENT C164 – BRUNSWICK MORELAND INDUSTRIAL  
LAND STRATEGY (MILS) REZONINGS

TITLE  
MILS NO. 46 - CURRENT (DEC 2016) AERIAL PHOTOGRAPH

CONSULTANT



YYYY-MM-DD 2017-03-27

DESIGNED -

PREPARED SHA

REVIEWED IMK

APPROVED IMK

PROJECT NO.  
1772122

CONTROL  
001

REV.  
0

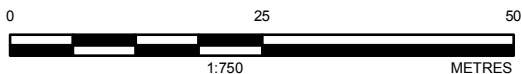
FIGURE  
1-9





LEGEND

- Property (with Street Number)
- MILS Boundary



NOTE(S)  
1. MILS BOUNDARIES PROVIDED BY MCC

REFERENCE(S)  
1. AERIAL - NEARMAP 2016-12-23  
2. ROADS - DELWP 2017

CLIENT  
MORELAND CITY COUNCIL

PROJECT  
AMENDMENT C164 – BRUNSWICK MORELAND INDUSTRIAL  
LAND STRATEGY (MILS) REZONINGS

TITLE  
**MILS NO. 47 - CURRENT (DEC 2016) AERIAL PHOTOGRAPH**

CONSULTANT



YYYY-MM-DD 2017-03-27

DESIGNED -

PREPARED SHA

REVIEWED IMK

APPROVED IMK

PROJECT NO.  
1772122

CONTROL  
001

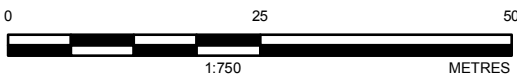
REV.  
0

FIGURE  
1-10





- LEGEND
- Property (with Street Number)
  - MILS Boundary



NOTE(S)  
1. MILS BOUNDARIES PROVIDED BY MCC

REFERENCE(S)  
1. AERIAL - NEARMAP 2016-12-23  
2. ROADS - DELWP 2017

CLIENT  
MORELAND CITY COUNCIL

PROJECT  
AMENDMENT C164 – BRUNSWICK MORELAND INDUSTRIAL  
LAND STRATEGY (MILS) REZONINGS

TITLE  
MILS NO. 52 - CURRENT (DEC 2016) AERIAL PHOTOGRAPH

CONSULTANT



YYYY-MM-DD 2017-03-27

DESIGNED -

PREPARED SHA

REVIEWED IMK

APPROVED IMK

PROJECT NO.  
1772122

CONTROL  
001

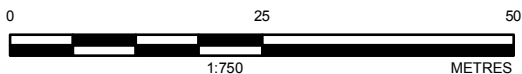
REV.  
0

FIGURE  
1-11





- LEGEND
- Property (with Street Number)
  - MILS Boundary



NOTE(S)  
1. MILS BOUNDARIES PROVIDED BY MCC

REFERENCE(S)  
1. AERIAL - NEARMAP 2016-12-23  
2. ROADS - DELWP 2017

CLIENT  
MORELAND CITY COUNCIL

PROJECT  
AMENDMENT C164 – BRUNSWICK MORELAND INDUSTRIAL  
LAND STRATEGY (MILS) REZONINGS

TITLE  
MILS NO. 57 - CURRENT (DEC 2016) AERIAL PHOTOGRAPH

CONSULTANT



YYYY-MM-DD 2017-03-27

DESIGNED -

PREPARED SHA

REVIEWED IMK

APPROVED IMK

PROJECT NO.  
1772122

CONTROL  
001

REV.  
0

FIGURE  
1-12





LEGEND

- Property (with Street Number)
- MILS Boundary



NOTE(S)  
1. MILS BOUNDARIES PROVIDED BY MCC

REFERENCE(S)  
1. AERIAL - NEARMAP 2016-12-23  
2. ROADS - DELWP 2017

CLIENT  
MORELAND CITY COUNCIL

PROJECT  
AMENDMENT C164 – BRUNSWICK MORELAND INDUSTRIAL  
LAND STRATEGY (MILS) REZONINGS

TITLE  
MILS NO. 68 - CURRENT (DEC 2016) AERIAL PHOTOGRAPH

CONSULTANT



YYYY-MM-DD 2017-03-27

DESIGNED -

PREPARED SHA

REVIEWED IMK

APPROVED IMK


PROJECT NO.  
1772122

CONTROL  
001

REV.  
0

FIGURE  
1-13





- LEGEND
- Property (with Street Number)
  - MILS Boundary



NOTE(S)  
1. MILS BOUNDARIES PROVIDED BY MCC

REFERENCE(S)  
1. AERIAL - NEARMAP 2016-12-23  
2. ROADS - DELWP 2017

CLIENT  
MORELAND CITY COUNCIL

PROJECT  
AMENDMENT C164 – BRUNSWICK MORELAND INDUSTRIAL  
LAND STRATEGY (MILS) REZONINGS

TITLE  
MILS NO. 69 - CURRENT (DEC 2016) AERIAL PHOTOGRAPH

CONSULTANT



YYYY-MM-DD 2017-03-27

DESIGNED -

PREPARED SHA

REVIEWED IMK

APPROVED IMK

PROJECT NO.  
1772122

CONTROL  
001

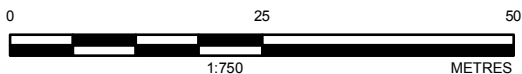
REV.  
0

FIGURE  
1-14





- LEGEND
- Property (with Street Number)
  - MILS Boundary



NOTE(S)  
1. MILS BOUNDARIES PROVIDED BY MCC

REFERENCE(S)  
1. AERIAL - NEARMAP 2016-12-23  
2. ROADS - DELWP 2017

CLIENT  
MORELAND CITY COUNCIL

PROJECT  
AMENDMENT C164 – BRUNSWICK MORELAND INDUSTRIAL  
LAND STRATEGY (MILS) REZONINGS

TITLE  
MILS NO. 70 - CURRENT (DEC 2016) AERIAL PHOTOGRAPH

CONSULTANT



YYYY-MM-DD 2017-03-27

DESIGNED -

PREPARED SHA

REVIEWED IMK

APPROVED IMK

PROJECT NO.  
1772122

CONTROL  
001

REV.  
0

FIGURE  
1-15





LEGEND

- Property (with Street Number)
- MILS Boundary



NOTE(S)  
1. MILS BOUNDARIES PROVIDED BY MCC

REFERENCE(S)  
1. AERIAL - NEARMAP 2016-12-23  
2. ROADS - DELWP 2017

CLIENT  
MORELAND CITY COUNCIL

PROJECT  
AMENDMENT C164 – BRUNSWICK MORELAND INDUSTRIAL  
LAND STRATEGY (MILS) REZONINGS

TITLE  
**MILS NO. 73 - CURRENT (DEC 2016) AERIAL PHOTOGRAPH**

CONSULTANT



YYYY-MM-DD 2017-03-27

DESIGNED -

PREPARED SHA

REVIEWED IMK

APPROVED IMK

PROJECT NO.  
1772122

CONTROL  
001

REV.  
0

FIGURE  
1-16