

LEGEND



ENVIRONMENTAL AUDIT OVERLAY

Part of Planning Scheme Map 14EAO

AMENDMENT C164 Pt1





LEGEND



ENVIRONMENTAL AUDIT OVERLAY

Part of Planning Scheme Map 14EAO

AMENDMENT C164Pt1





LEGEND

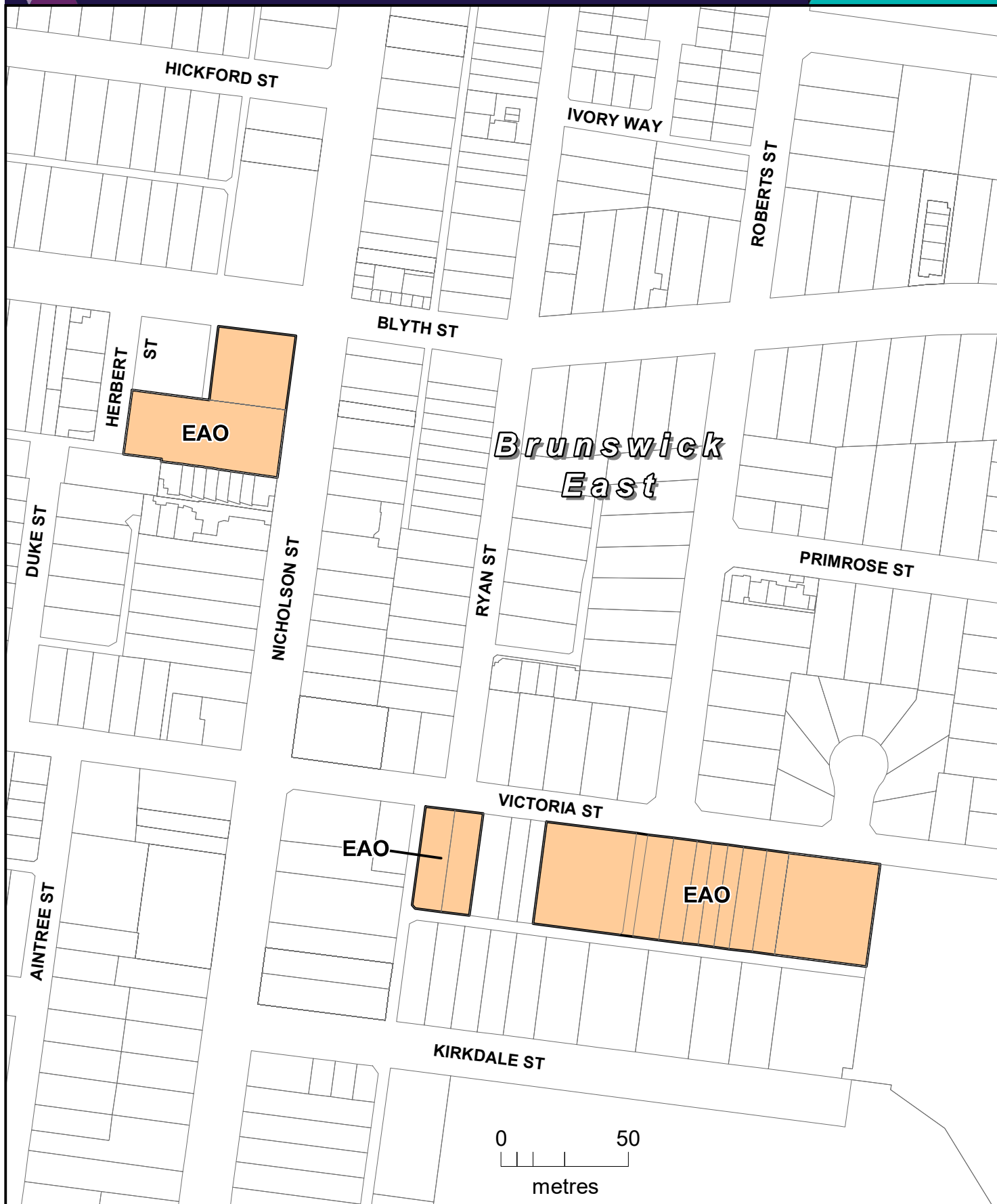


ENVIRONMENTAL AUDIT OVERLAY

Part of Planning Scheme Map 15EAO

AMENDMENT C164 Pt1





LEGEND



ENVIRONMENTAL AUDIT OVERLAY

Part of Planning Scheme Map 15EAO

AMENDMENT C164 Pt1





LEGEND



ENVIRONMENTAL AUDIT OVERLAY

Part of Planning Scheme Map 15EAO

AMENDMENT C164 Pt1





LEGEND



ENVIRONMENTAL AUDIT OVERLAY

Part of Planning Scheme Map 14EAO

AMENDMENT C164Pt1



MORELAND PLANNING SCHEME - LOCAL PROVISION

AMENDMENT C164 PART 1



LEGEND

- MUZ - Mixed Use Zone
- Local Government Area



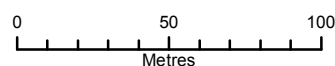
Part of Planning Scheme Map 14

Disclaimer

This publication may be of assistance to you but the State of Victoria and its employees do not guarantee that the publication is without flaw of any kind or is wholly appropriate for your particular purposes and therefore disclaims all liability for any error, loss or other consequence which may arise from you relying on any information in this publication.

© The State of Victoria Department of Environment, Land, Water and Planning 2018

Planning Group
Print Date: 31/10/2018



Environment,
Land, Water
and Planning

MORELAND PLANNING SCHEME - LOCAL PROVISION

AMENDMENT C164 PART 1



LEGEND

- MUZ - Mixed Use Zone
- Local Government Area



Part of Planning Scheme Map 14

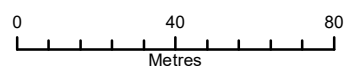
Disclaimer

This publication may be of assistance to you but the State of Victoria and its employees do not guarantee that the publication is without flaw of any kind or is wholly appropriate for your particular purposes and therefore disclaims all liability for any error, loss or other consequence which may arise from you relying on any information in this publication.

© The State of Victoria Department of Environment, Land, Water and Planning 2018

Planning Group
Print Date: 31/10/2018

N



Environment,
Land, Water
and Planning

MORELAND PLANNING SCHEME - LOCAL PROVISION

AMENDMENT C164 PART 1



LEGEND

- MUZ - Mixed Use Zone
- Local Government Area



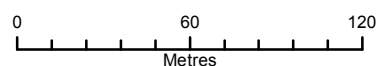
Part of Planning Scheme Map 15

Disclaimer

This publication may be of assistance to you but the State of Victoria and its employees do not guarantee that the publication is without flaw of any kind or is wholly appropriate for your particular purposes and therefore disclaims all liability for any error, loss or other consequence which may arise from you relying on any information in this publication.

© The State of Victoria Department of Environment, Land, Water and Planning 2018

Planning Group
Print Date: 31/10/2018



Environment,
Land, Water
and Planning

MORELAND PLANNING SCHEME - LOCAL PROVISION

AMENDMENT C164 PART 1



LEGEND

- MUZ - Mixed Use Zone
- Local Government Area

Part of Planning Scheme Map 15



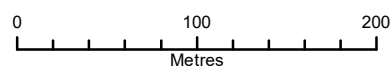
Disclaimer

This publication may be of assistance to you but the State of Victoria and its employees do not guarantee that the publication is without flaw of any kind or is wholly appropriate for your particular purposes and therefore disclaims all liability for any error, loss or other consequence which may arise from you relying on any information in this publication.

© The State of Victoria Department of Environment, Land, Water and Planning 2018

Planning Group
Print Date: 31/10/2018

N



Environment,
Land, Water
and Planning

MORELAND PLANNING SCHEME - LOCAL PROVISION

AMENDMENT C164 PART 1



LEGEND

- MUZ - Mixed Use Zone
- Local Government Area



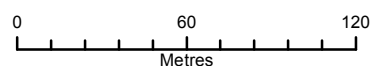
Part of Planning Scheme Map 15

Disclaimer

This publication may be of assistance to you but the State of Victoria and its employees do not guarantee that the publication is without flaw of any kind or is wholly appropriate for your particular purposes and therefore disclaims all liability for any error, loss or other consequence which may arise from you relying on any information in this publication.

© The State of Victoria Department of Environment, Land, Water and Planning 2018

Planning Group
Print Date: 31/10/2018



Environment,
Land, Water
and Planning

MORELAND PLANNING SCHEME - LOCAL PROVISION

AMENDMENT C164 part 1



LEGEND

- MUZ - Mixed Use Zone
- Local Government Area



Part of Planning Scheme Map 14

Disclaimer

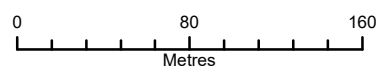
This publication may be of assistance to you but the State of Victoria and its employees do not guarantee that the publication is without flaw of any kind or is wholly appropriate for your particular purposes and therefore disclaims all liability for any error, loss or other consequence which may arise from you relying on any information in this publication.

© The State of Victoria Department of Environment, Land, Water and Planning 2019

Planning Group

Print Date: 19/11/2019

Amendment Version: 2



Environment,
Land, Water
and Planning



LEGEND

PO1 PARKING OVERLAY - PRECINCT 1

Part of Planning Scheme Map 14

AMENDMENT C164 Pt1





LEGEND

PO1 PARKING OVERLAY - PRECINCT 1

Part of Planning Scheme Map 14

AMENDMENT C164 Pt1





LEGEND

P01 PARKING OVERLAY - PRECINCT 1

Part of Planning Scheme Map 15

AMENDMENT C164 Pt1





LEGEND



PARKING OVERLAY - PRECINCT 1

Part of Planning Scheme Map 15PO

AMENDMENT C164 Pt1





LEGEND



PARKING OVERLAY - PRECINCT 1

Part of Planning Scheme Map 15PO

AMENDMENT C164 Pt1





LEGEND



DESIGN AND DEVELOPMENT OVERLAY - SCHEDULE 19

Part of Planning Scheme Map 15DDO

AMENDMENT C164 Pt1





LEGEND



DESIGN AND DEVELOPMENT OVERLAY - SCHEDULE 18

Part of Planning Scheme Map 14DDO

AMENDMENT C164 Pt1





LEGEND



DESIGN AND DEVELOPMENT OVERLAY - SCHEDULE 18

Part of Planning Scheme Map 14DDO

AMENDMENT C164 Pt1





LEGEND



DESIGN AND DEVELOPMENT OVERLAY - SCHEDULE 20

Part of Planning Scheme Map 15DDO

AMENDMENT C164 Pt1





LEGEND



DESIGN AND DEVELOPMENT OVERLAY - SCHEDULE 19

Part of Planning Scheme Map 15DDO

AMENDMENT C164 Pt1

